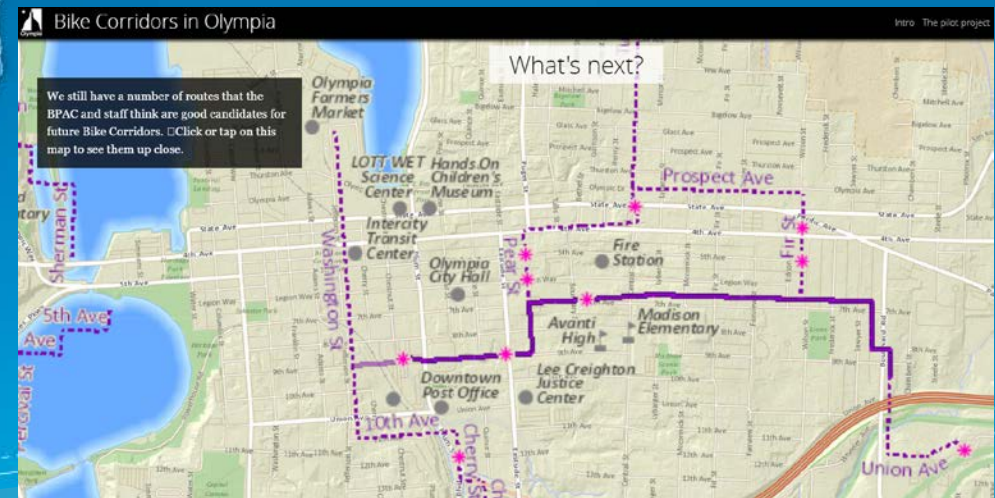
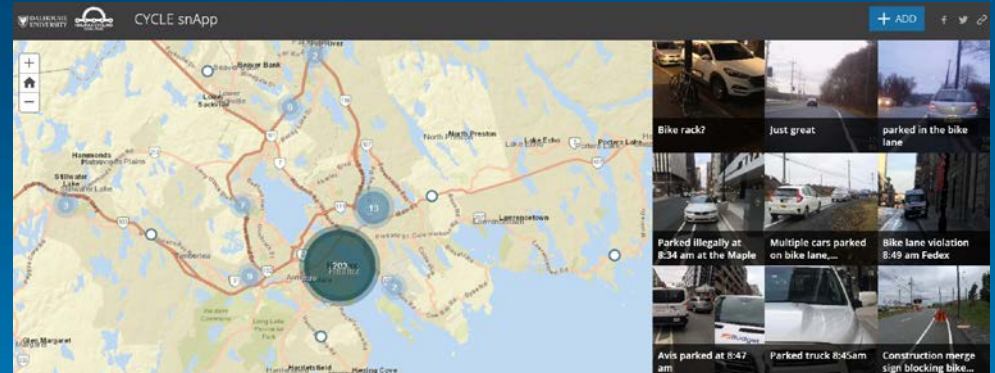


Better connecting people to places with Location enabled Story Maps & Apps



Presented by:

Martin Gregory


Client Engagement Services

Mgregory@esriaustralia.com.au

0417 116 061

Example use cases from around the World with a cycling theme

← → ↻ 🔒 Secure | <https://storymaps.arcgis.com/en/gallery/#s=0&q=bike>

Story Maps ▾ Apps Gallery Resources Blog My Stories Martin ▾ English ▾ 

Gallery

Show Me

All


Story Map App

- Basic
- Cascade
- Crowdsource
- Map Journal
- Map Series
 - Bulleated
 - Side Accordion
 - Tabbed
- Map Tour
- Shortlist
- Swipe and Spyglass
- Spyglass
- Swipe


Custom Designs

Subject


- Business and Economy
- Disasters and Humanitarian
- History and Culture
- In The News
- Infrastructure and Construction




How Nine Bike Projects Got Built
By PeopleForBikes




CYCLE snApp
By Halifax Cycling Coalition, Nova Scotia




Connecting the DC Region
By The Trust for Public Land / Washington Area




Reconnecting Milwaukee: Connectivity and Op
By Rails-to-Trails Conservancy




Anchorage by bike
By The Municipality of Anchorage, Alaska




Discover the Green Circle Trail
By Zachary Ott, University of Wisconsin




Hike, Bike and Walk Around Utah County
By Utah County, UT




Bike Corridors in Olympia
By City of Olympia, WA




IUCN World Conservation Congress Special Co
By Pacific Islands Climate Change Cooperative




BLM Extreme Public Lands
By US Bureau Of Land Management




Boston Green Links
By City of Boston, MA




Rutherford Outdoor Coalition Trails Map
By Rutherford Outdoor Coalition, NC



A Winter Day on The Strand
By Esri Learn ArcGIS team



Charlotte Green Tour
By City of Charlotte, NC



Kentucky's Recreational Resources
By Kentucky Geography Network

From a Government Perspective

Engaging citizens in co-creation of public infrastructure and services

Story Map examples:

- [Visualise 2045 - Transportation Plan for Washington DC region \(USA\)](#)
- [Explore Melbourne's North East Link \(AUS\)](#)
- [How it Got Built – 9 bike projects – 9 different approaches \(USA\)](#)

From a Community Perspective

Story Maps & Apps with a Cycling Focus

Story Map examples:

- [Anchorage by bike](#) (Alaska USA)
- [Bike Corridors in the City of Olympia](#) (Washington State USA)

Cycling community crowd sourcing using Apps:

- [Cycle snApp](#) (Halifax Canada)

ArcGIS



Floodcheck Map - QLD Dept
Natural Resources and Mines



City of Hobart: Dog Exercise
Information Locator



World Traffic Service



Explore Melbourne's Public
Transport System

✓ Sign-up now

Get a free ArcGIS Online account and start making web maps today.

📄 Make a Map

Create a map that can be viewed in a browser, desktop or mobile device. Share it on a blog, via email, or embed it in a website.

📧 ArcGIS for Developers

Build custom web and mobile applications that incorporate your maps and data.

🎓 Discover Lessons

Take hands-on lessons based on real-world problems.